



By Automobile to Istria ...

Travelling from Switzerland to Croatia

By automobile to the Istrian peninsula

Who wants to be mobile while in vacation in Croatia, that is in Istria, but not be dependant on renting a car, needs to travel by automobile. The quickest way in all cases to Istria is through Italy and Slovenia. Depending from where you live, that is you starting point, there are 4 variations. Choose the most favourable route:

Route 1: Lötschberg - Simplon
Automobile transport by train from Kandersteg to Goppenstein
Automobile travel through Brig – Simplon – Iselle  - Domodossola – Stresa – Milan

Route 2: Lötschberg - Simplon
Automobile transport by train from Kandersteg to Iselle 
Automobile travel through Domodossola – Stresa – Milan

Route 3: Tunnel St Gotthard – Bellinzona – Lugano – Chiasso  Como - Milan


Route 4: Tunnel St. Bernadino – Bellinzona – Lugano – Chiasso  Como - Milan

Travel plan, price, reservations and BLS information can be obtained under:

<http://www.bls.ch/autoverlad>

All routes lead through Milan!

Italy: motor-road intersection Milan – drive on A-4, direction Venice – through Bergamo – Brescia – Verona – Vicenza – Padova – Venice - Trieste – diverging motor-road, direction Kopar (Capodistria) - be careful, you are at a round about and are leaving the direction Capodistria – now on the main road drive to the border crossing Škofje

Slovenia: Škofje: direction Kopar (Capodistria) – Izola (Isola) – Potrož (Portorosa) – border crossing Sečovlje (Siccole) 

Croatia: Sečovlje (Siccole) – direction Pula: Buje – Kaldanija – Krasica – Žudetići – Vižinada – Ferenci – Baderna – Sv. Lovrec – approx. 5 km after Sv. Lovrec you arrive at a diverging road where you drive left towards Pula – now you are on a fast road and are crossing a bridge (on your left you see the Dvigrad wreckage) – after the bridge you turn off the fast road at the next exit in the direction of Rovinj/Kanfanar – then drive right in the direction to Kanfanar: after the railway crossing go right – now you are driving parallel to the railway tracks – curve 90° to the left (on the right hand side you will see the railway crossing) – next diverging road go right in the direction of Maruzina – at the soccer grounds turn right in the direction of Smoljanci – Salambati: curve 90° to the right – railway crossing tracks – now you see a sign with Smoljanci on it (on the left side there is a wine-cellar “Stari dub” - after this curve, direction left through the village Smoljanca – you will see a wooden sign with “Agroturizam Stancija 1904” on it and you cross the railway tracks – then straight away turn right ... you are now located on the parking area of “Stancija 1904”

Welcome!

General Information

We have prepared for you some small maps under [“Travel-Maps”](#). An exceptional travel plan for your route can be found for example under: www.reiseplanung.de

Our GPS-Position:

degree width: 45° 05,469' degree longitude: 13° 50,714' sea-level height: 266 m

In case of emergency or possible questions, we are available 24 hours on GSM:

outside Croatia: 00385 98 73 89 74
in Croatia: 098 73 89 74

Important Hotline-Telephone-Numbers

Police: 92
Emergency: 94
Fire: 93
Road Assistance: 987 (HAK - Hrvatski Autoklub)